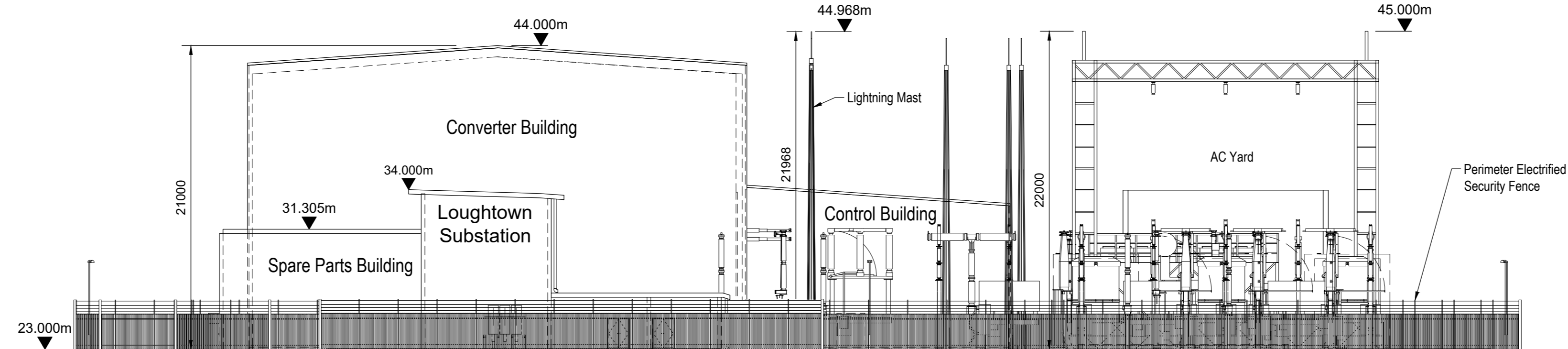
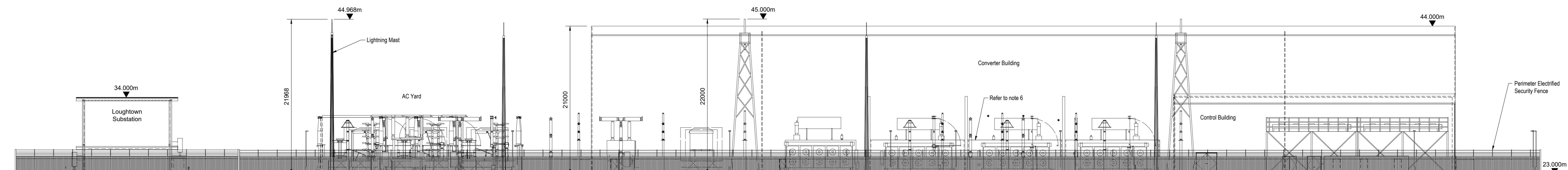


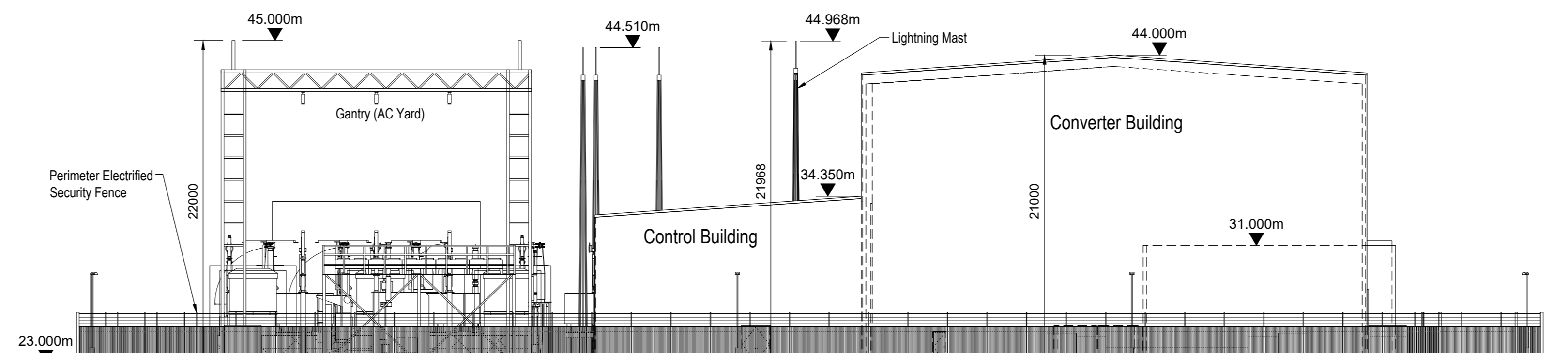
Converter Station (Alternative 1) - North Elevation Scale 1:250



Converter Station (Alternative 1) - West Elevation Scale 1:250



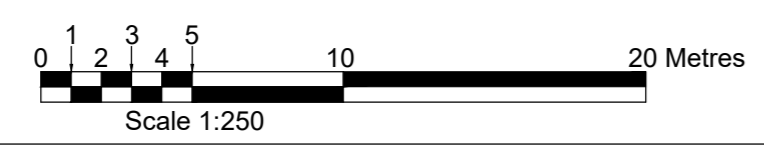
Converter Station (Alternative 1) - South Elevation Scale 1:250



Converter Station (Alternative 1) - East Elevation Scale 1:250

WORKING DRAFT ARUP

- Notes**
- All dimensions in metres unless noted otherwise.
 - Do not scale, use figured dimensions only.
 - Drawings for planning purposes only, not for bid or construction.
 - Land levels shown relate to Ordnance Datum Mean head unless otherwise noted.
 - Coordinates shown are to Irish Transverse Mercator in metres.
 - All operational Transformers are enclosed in Acoustic Enclosures in accordance with the Project Noise Abatement Criteria.



PL3	10/06/20	EG	SOS	E.J.L.
Issued for Planning				
PL2	20/12/19	SB	MM	E.J.L.
Issued for Planning				
PL1	12/12/19	SB	MM	E.J.L.
Issued for Planning				
Rev	Date	By	Chkd	Appd



One Albert Quay
 Cork, Ireland
 Tel: +353 (0)21 422 3300
 www.arup.com



Client
 Greenlinkinterconnector

Project Title
 Great Island Converter Station Alternative 1 Elevations

Scale of A0	1:250
Risk	Civil
Subsidiary	Planning
Asp. job No	246369
Rev	PL3
Name	C-CS-008